


STATUS OF PROCUREMENT OF FLOOD FIGHTING MATERIALS FOR THE ESSUING FLOOD 2016

UNDER SUPERINTENDING ENGINEER,CENTRAL IRRIGATION CIRCLE, BHUBANESWAR


DIVISION:- PURI IRRIGATION DIVISION;PURI

Sl. No.	Description	Empty cement bag(Nos)	Sand (Cum)	Bamboo (Nos)	Bullah (Nos)	Bamboo Mat (Sqm)
1	2	3	4	5	6	7
A	Requirement of flood fighting materials for ensuing flood 2016	500000	14000	1150	2190	1030
B	Flood fighting materials already procured by 30.05.2016	254000	7100			
C	Location of storage of flood fighting materials	Uttara, Srikanthapur, Kanti, Belomora, Dhakhinsahi, Torania, Mathasahi, Ghoradia, Section, Kanas IB, Jaguleipadar, Janghar, Gadamurgasira, Jamarsuan, Brahmagiri IB, Chandanpur Section Office,, Satapada IB, Malud IB	Uttara,Kanti,Srikanthapur, Rathpurosottampur,Dhakhinasahi,Torania,Mathasahi,Kerandipur,Basantapur,Juilunda, Ghoradia, Kanas IB, Jamiligada, Janghar,Barapolia, Gadamurgasira, Ura, Jamarsuan, Brahmagiri IB,Chandanpur Section Office,Satapada IB, Krushnaprasad			
i	Detail					
ii	List Enclosed					
iii						
iv						
	Total:-	254000	7100			


 Executive Engineer, 30/05/16
 Puri Irrigation Division, Puri.
 30/5/16

**Storage position of Flood fighting materials
of Puri Irrigation Division, Puri.**

Sl .No.	Name of the Section	Stockyard	Sand (in cum)	E.C. bags (in Nos.)	Remarks.
Pipili Irrigation Sub-Division					
1	Uttara syphone Section	Uttara Section Office	768	27000	
2	Dandamakundaapur Section	Srikanthapur	384	13500	
3	Kanti Irrigation Section	Kanti Irrigation Section Office campus	384	13500	
4	Head Quarter Section,Pipili	Near village Bemomara	192	7000	
			1728	61000	
Sakhigopal Irrigation Sub-Division					
1	Rupadeipur Section	Rathpurosottampur, Berhampur Dhakhinsahi Alapur	192 192 576 192	26000	
2	Head Qr. Section	Torania	192	13000	
3	Pratapramchandrapur Section	Mathasahi	192	13000	
4	Rahadmall	Kerandipur	192		
			1728	52000	
Delang Irrigation Sub-Division					
1	Section-I	Basantapur Beguniapada Julunda	200 200 120		
2	Ghoradia Section	Ghoradia Section Office	380	25000	
3	Kanas Section	Kanas I.B Jankia Jamiligada Jaguleipadar	380 200 150 200	30000 10000	
4	Posal Section	Janghar Barapolia	150 120	10000	
			2100	75000	
Puri Irrigation Sub-Division					
1	Section-I	Gadamurgasira Ura Jamarsuan	192 192 200	13000 13000	
2	Section-II	Brahmagiri IB Kapileswarpur	192	10000	
3	Chandanpur	Chandanpur Section Office Bangurba	192	10000	
4	Nuapada	Satapada IB	192	10000	
5	Malud	Malud I.B Gada	192 192	13000	
			1544	66000	
		Grand Total:-	7100	2,54,000	


 Executive Engineer
 Puri Irrigation Division
 P. O. 751014 P. U. R. I.

FORMAT -II


STATUS OF SLUICES UNDER PURI IRRIGATION DIVISION PURI

Sl. No.	Name / Location	River embankment left /right	RD in Km	Condition	Remarks
1	2	3	4	5	6
1	Ganganarayanpur	Bhargavi right embankment	43.2	Ok	
2	Kamasasan	Bhargavi left embankment	56.2	Ok	
3	Basudev pur	-do-	58.4	Ok	
4	Pilipilia	-do-	59.6	Ok	
5	Bisipahandi	-do-	60.8	Ok	
6	Kadimal	-do-	62.25	Ok	
7	Dobandhimal	-do-	63.1 ⁰	Ok	
8	Mahalapat	-do-	65.41	Ok	
9	Matamatha	-do-	66.4	Ok	
10	Raighat	-do-	67.2	Ok	
11	Bilapanchgochhia	-do-	68.2 ⁰	Ok	
12	Goudasahi	-do-	71.61	Ok	
13	Gouda Bandha	-do-	71.84	Ok	
14	Damodarpur	-do-	72.6	Ok	
15	Srikata Nuapada	-do-	75	Ok	
16	Dhola	-do-	38.44	Ok	
17	Kaliakera	-do-	39.38	Ok	
18	Banguraba-I (old)	-do-	40.41	Ok	
19	Banguraba-II (new)	-do-	40.85	Ok	
20	Balipada	-do-	42.58	Ok	
21	Tiadisahi	-do-	45.68	Ok	
22	Sullavadeipur	-do-	49.22	Ok	
23	Singapur	-do-	51.67	Ok	
24	Podakera	-do-	53.27	Ok	
25	Uttarana	-do-	54.34	Ok	
26	Dobandha	Bhargavi right embankment	55.61	Ok	
27	Narasinghpur	-do-	48.4	Ok	
28	Nyagaon	-do-	49.50	Ok	
29	Kerandipur	-do-	53.30	Ok	
30	Pankola	-do-	58.30	Ok	
31	Hantuka	-do-	57.20	Ok	
32	Paramanandapur	-do-	60.20	Ok	
33	Patharapada	-do-	61.00	Ok	
34	Bindhei Bansta	-do-	63.20	Ok	
35	Balihat	-do-	65.00	Ok	
36	Kamala Nayanpur	-do-	65.03	Ok	
37	Balikera	-do-	67.25	Ok	
38	Rahadmal	-do-	67.75	Ok	
39	Gaudiaghai	-do-	68.50	Ok	
40	Ganapana	-do-	70.50	Ok	
41	Nisabhara	-do-	72.50	Ok	
42	Bhatapada	-do-	74.60	Ok	
43	Sahanikera	-do-	76.50	Ok	
44	Ghatakudi	-do-	76.50	Ok	

Sl. No.	Name / Location	River embankment left /right	RD in Km	Condition	Remarks
1	2	3	4	5	6
45	Khajuria	-do-	78.50	Ok	
46	Ramachandrapur	-do-	77.90	Ok	
47	Gobardhanpur	-do-	80.00	Ok	
48	Sahupada	-do-	82.00	Ok	
49	Gadakokal	-do-	83.50	Ok	
50	Kausalyapur	-do-	84.25	Ok	
51	Talamal	-do-	86.27	Ok	
52	Tinikudi	Nuanai left	0.55	Ok	
53	Kadajeet	-do-	1200m	Ok	
54	Areda	-do-	2.10	Ok	
55	Jogamaya	-do-	2950m	Ok	
56	Rendha	-do-	4500m	Ok	
57	Brajahanda	-do-	4800m	Ok	
58	Jodisankha	Nuanai right	0.55	Ok	
59	Kusupur	-do-	1.60	Ok	
60	Rebana	-do-	3.00	Ok	
61	Dadarakund	-do-	4.60	Ok	
62	Aliaput	-do-	2.70	Ok	
63	Palanka-I	-do-	2.30	Ok	
64	Palanka-II	-do-	2.80	Ok	
65	Kanas	Daya left embankment	47	Ok	
66	Nuadokanda	-do-	48.50	Ok	
67	Balabhadrapur	-do-	49.20	Ok	
68	Jankia	-do-	51.00	Ok	
69	Gadasahi	-do-	52.50	Ok	
70	Golara	-do-	55.00	Ok	
71	Beguniapada	-do-	57.50	Ok	
72	Ghoradia	-do-	35.00	Ok	
73	Naikulapatan	Luna left embkt./	11.5	Ok	
74	Naikulapatna	-do-	12.00	Ok	
75	Naikulapatna	Luna left embankment	12.41	Ok	
76	Narayanpur	-do-	13.15	Ok	
77	Near Narayanpur	-do-	13.65	Ok	
78	Near Narayanpur	-do-	13.75	Ok	
79	Near Narayanpur	-do-	13.95	Ok	
80	Nagan	-do-	14.40	Ok	
81	Near Nagan	-do-	15.11	Ok	
82	Andalsingh	-do-	17.30	Ok	
83	Near Anadalsingh	-do-	17.80	Ok	
84	Kalyanpur	Luna right embankment	1.9	Ok	
85	Tipuri	do-	4.5	Ok	
86	Dethiapada	-do-	5.570	Ok	
87	Janghar-I	-do-	7.425	Ok	
88	Rudhipur	-do-	8.840	Ok	
89	Madhipur	-do-	9.675	Ok	
90	Bijipur	-do-	11.260	Ok	
91	Jharada	-do-	13.995	Ok	
92	Tigiria	-do-	15.950	OK	
93	Mulabasanta	-do-	17.600	Ok	

Sl. No.	Name / Location	River embankment left /right	RD in Km	Condition	Remarks
1	2	3	4	5	6
94	Karamala (A)	-do-	18.800	Ok	
95	Karamala (B)	-do-	20.050	Ok	
96	Gudia	-do-	21.225	Ok	
97	Chanara	-do-	22.145	OK	
98	Kharakhara	-do-	22.970	OK	
99	Jamiligada	-do-	24.650	OK	
100	Dakhinakera	Teisipur Nadakhanda Right embkt.	5.1	OK	
101	Dakhinakera	-do-	6.3	OK	
102	Dhankera	Luna left	0.3	OK	
103	Dhankera	-do-	1.30	OK	
104	Ghatakuli	Ratnachira left embankment	1.2	OK	
105	Goudanipada	-do-	3.00	OK	
106	Chaigania	-do-	3.20	OK	
107	Siruli	-do-	4.20	OK	
108	Kalipada	-do-	7.00	OK	
109	Berhampur	-do-	9.00	OK	
110	Kantighai	-do-	10.00	OK	
111	Chasapada	-do-	12.00	OK	
112	Hadanaikula	-do-	13.00	OK	
113	Dasagaba	Kanchi left embankment	0.1	OK	
114	Baghamunha Nuabalia	-do-	0.20	OK	
115	Jhulanalla	-do-	2.35	OK	
116	Talakhama	Kanchi right embankment	1.1	OK	
117	Bilipari	-do-	3.10	OK	
118	TR embkt. Raghbaganda	-do-	0.30	Ok	
119	Lambitala	Southkania left embankment	0.2	Ok	
120	Bijipur	-do-	1500m	Ok	
121	Jaukhia	-do-	2600m	Ok	
122	Katakpada	-do-	4005m	Ok	
123	Goda	-do-	4403m	Ok	
124	Gopa	-do-	5280m	Ok	
125	Head regulater	Buxikania H.R.	6.00m	Ok	
126	Siriapur	Southkania right embankment	2002m	Ok	
127	Sandhyatal-I	-do-	0.86	Ok	
128	Sandhayatal-II	-do-	1.45	Ok	
129	Mirjapur	-do-	2.98	Ok	
130	Badabandhakera	-do-	4.3	Ok	
131	Sanbandhakera-I	-do-	5.0	Ok	
132	Sanabandhakera-II	-do-	6.8	Ok	
133	Benagana	-do-	7.6	Ok	
134	Dhwajapatna	-do-	7.8	Ok	
135	Dakhinakera	Teisipur Nadakhanda right embankment	5.5	Ok	
136	Dakhinakera	-do-	5.0	Ok	
137	Nuagaon	Gobakund cut left embankment	4.2	Ok	
138	Thoroba	Gobkund cut left	5.8	Ok	
139	Nalihana	Siaro cut right embkt.	8.5	Ok	

Sl. No.	Name / Location	River embankment left /right	RD in Km	Condition	Remarks
1	2	3	4	5	6
140	Alatunga	Gobakundcut right embkt.	10.1	Ok	
141	Kalapadar	Kalapadar saline embkt.	0	Ok	
142	Malisahi	Kalapadar saline Embkt.	2.5	Ok	
143	Sluice at RD 8.60	Gobakund cut right Embkt.	8.6	Ok	
144	Budhanga	Ratnachira right embkt	0.5	Ok	
145	Budhang	-do-	1.20	Ok	
146	Sujanpur-1	Ratnachira right embkt.	1.27	Ok	
147	Sujanpur-2	-do-	3.885	Ok	
148	Sujanpur-3	-do-	4.150	Ok	
149	Sujanpur-4	-do-	4.790	Ok	
150	Kalikanuapada-1	-do-	5.030	Ok	
151	Kalikanuapada-2	-do-	5.450	Ok	
152	Atharapa-1	-do-	6.100	Ok	
153	Atharapa-2	-do-	6.150	Ok	
154	Pandajora-1	-do-	6.850	Ok	
155	Jatipur	-do-	7.406	Ok	
156	Pandajora-2	-do-	7.700	Ok	
157	Goudakera	-do-	7.900	Ok	
158	Sateisbatia	-do-	11.500	Ok	


 Executive Engineer,
 Puri Irrigation Division, Puri
 30/5/16