


## HEALTH STATUS OF RIVER EMBANKMENT/SALINE EMBANKMENT FOR THE YEAR 2017-18


**Name of the Division: Bhanjanagar Irrigation Division**


SI No	Name of the river	Length of the embankment in Km (Capital Embankment)	length of the embankment in Km (OAE)	length of the embankment in Km (TRE)	length of the embankment in Km (Saline Embankment)	Total length of the embankment in Km.	Remarks
1	2	3	4	5	6	7	8
1	LFB & RFB of River Badanadi	-	129.360	-	-	129.360	Joint verification of Embankment done by Tahasildars BDOs, PRI Members & Engineers of Water Resources Departments.
2	LFB & RFB of River Rushikulya	-	90.960	-	-	90.960	
3	RFB of River Baghua (RD 12.00 to 24.255 Km & 33.05 to 45.05 Km)	-	24.255	-	-	24.255	
4	LFB of River Ghodahada (40.00 to 60.10 Km)	-	20.100	-	-	20.100	
5	LFB of River Kokolaba (RD 0.50 to 27.50 Km) & RFB of River Kokolaba (RD 00 to 27.50 Km)	-	33.120	-	-	33.120	
6	LFB of River Bodanadi (RD 10.86 to 30.40 Km) & RFB of River Bodanadi (RD 00 to 29.60 Km)	-	15.530	-	-	15.530	
7	LFB of River Sananadi (RD 00 to 12.80 Km) & RFB of River Sananadi (RD 00 to 12.00 Km)	-	21.060	-	-	21.060	
8	LFB River Loharakhandi (RD 22.01 to 35.25 Km) & RFB of River Loharakhandi (RD 00 to 7.00 Km)	-	19.840	-	-	19.840	
9	LFB of River Jorou (RD 7.00 to 8.20 Km) & RFB of River Jorou (RD 7.00 to 8.40 Km)	-	2.600	-	-	2.600	
10	LFB of River Nandini (RD 00 to 11.30 Km) & RFB of River Nandini (RD 00 to 11.30 Km)	-	22.600	-	-	22.600	
11	LFB of River Padma (RD 8.20 to 10.70 Km) & RFB of River Padma (RD 8.30 to 10.40 Km)	-	4.700	-	-	4.700	

**Total:- 384.125**

**384.125**

  
 Executive Engineer,  
 Bhanjanagar Irrigation Division

  
 Superintending Engineer,  
 Southern Irrigation Circle No-I

  
 Collector & District Magistrate,  
 Ganjam, Chatrapur.